



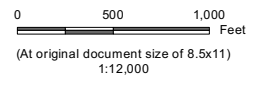


-  Substation
-  Existing Power Station
-  Proposed Centerline
-  Existing Centerline



Project Location: Prince William County, Virginia  
 Prepared by CDC on 2022-12-19  
 TR by RJW on 2022-12-21  
 IR by CPG on 2022-12-21

Client/Project: Dominion Energy Virginia  
 Possum Point Second Transformer and  
 New 230kv Tie Line #2216

Figure No.: I.A.I.  
 Title: Project Overview Map

**Notes**  
 1. Coordinate System: NAD 1983 StatePlane Virginia North FIPS 4501 Feet  
 2. Data Sources: Dominion Energy Virginia  
 3. Basemap © ESRI

U:\203401924\03\_data\gis\_cad\gis01\383\_p\_1a1.mxd Revised: 2023-01-04 By: cchaffin

Disclaimer: This document has been prepared based on information provided by others as cited in the Notes section. Stantec has not verified the accuracy and/or completeness of this information and shall not be responsible for any errors or omissions which may be incorporated herein as a result. Stantec assumes no responsibility for data supplied in electronic format, and the recipient accepts full responsibility for verifying the accuracy and completeness of the data.