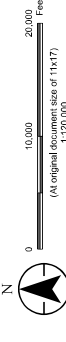


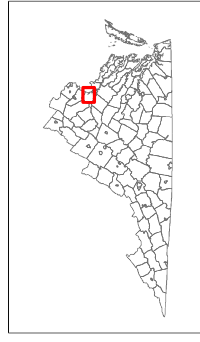
Figure No.  
I.A.1

Title  
Project Overview Map

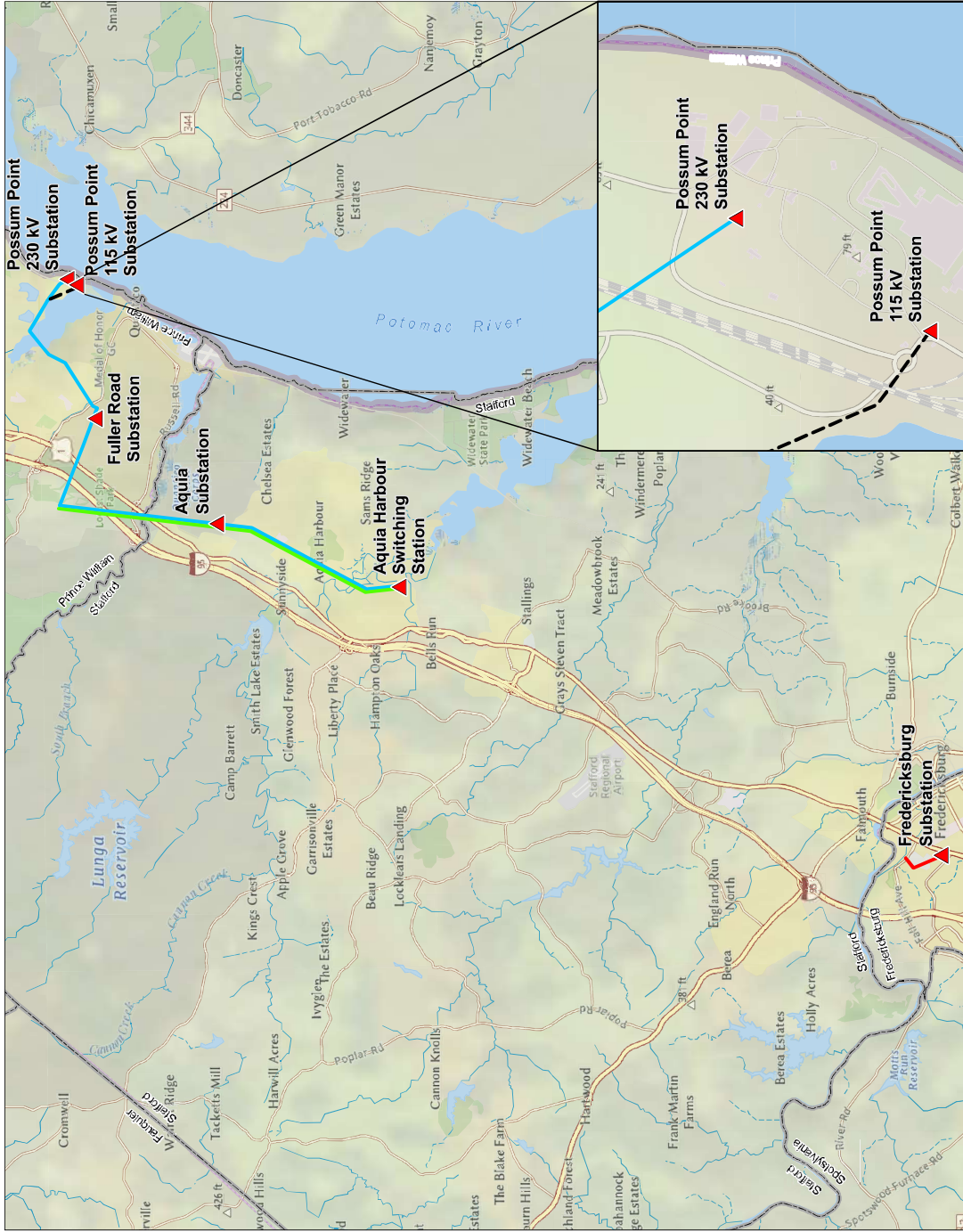
Client/Project  
 Dominion Energy Virginia  
 Aquia Harbour Project  
 Lines #29, #252, #2083, and #568 Rebuild  
 Project Location  
 Stafford, Virginia  
 Prepared by: SES on 2/24/2018  
 100 by MSJ on 2/24/2018  
 2018 by SES on 2/24/2018



- ▲ Substation
- Line 29/252
- - - Section of Line 29 to be Removed
- Line 568
- Line 2083



Notes  
 1. Data Source: National Geographic  
 2. Data Source: Dominion Energy Virginia, Stantec  
 3. Base Map: National Geographic



Disclaimer: This document has been prepared based on information provided by others as cited in the Notes section. Stantec has not verified the accuracy or completeness of this information and shall not be responsible for any errors or omissions which may be incorporated herein as a result. Stantec reserves no responsibility for data supplied in electronic format, and the recipient accepts full responsibility for verifying the accuracy and completeness of the data.