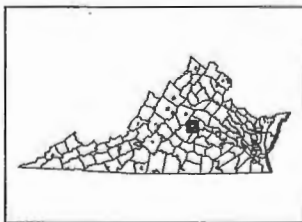
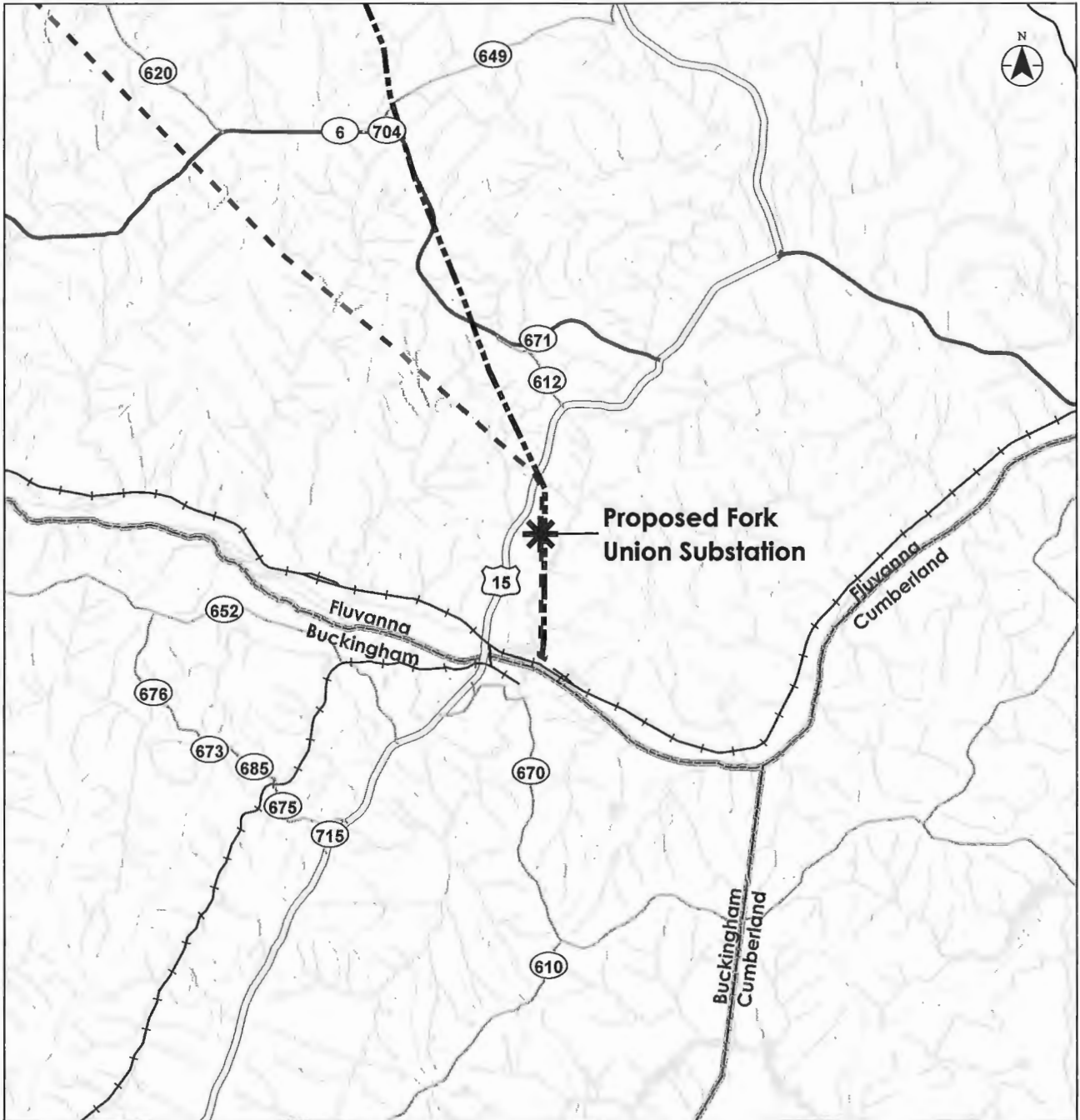



U:\203401214\03_dtd\03_vbl_csm\03_vbl_01214_warmd Reviewed: 2018-10-25 By: mgjardensen



- Proposed Substation
- Line 2028 and Line 5
- Line 91
- Major Road
- Secondary Road
- Local Connecting Road
- Important Local Road

- Local Road
- NHD Flowline
- NHD Waterbody



Project Location: 203401214
 Fluvanna County, Virginia Prepared by ECL on 2018-10-17
 Technical Review by MGS on 2018-10-17
 Independent Review by CFG on 2018-10-17

Client/Project: Dominion Energy Virginia
 Fork Union Substation and
 Related Line Cut-in

Figure No.: Attachment V.A

Title: Notification Map

- Notes
1. Coordinate System: NAD 1983 StatePlane Virginia South FIPS 4502 Feet
 2. Roads provided by ESRI
 3. Base features provided by Dominion Energy Virginia
 4. Stream data provided by USGS National Hydrography Dataset (NHD)
 5. Railroad data provided by U.S. National Transportation Atlas

Disclaimer: Stantec assumes no responsibility for data supplied in electronic format. The recipient accepts full responsibility for verifying the accuracy and completeness of the data. The recipient releases Stantec, its officers, employees, consultants and agents, from any and all claims arising in any way from the content or provision of the data.